

Introducing **Pro AI** Pricing Plans

An Upgrade of Proceq's Commercial Offerings for IoT Enabled Products

Launch Package




21st Century Structures. 20th Century Tools.

Inspection Checklist Report

Owner _____
Project _____
Address _____
Date _____

Structure & Safety
 Interior & Design
 Lighting & Fire Protection System
 Mechanical System

A photograph of a construction site on a city street. A large pit has been dug into the pavement, with debris and a yellow safety fence around it. A yellow excavator is visible in the background. Several workers in high-visibility vests and hard hats are present. Traffic signs, including a red octagonal 'STOP' sign and a circular 'no right turn' sign, are placed near the pit. The scene is set in an urban environment with multi-story buildings in the background.

Skills Shortage

Difficulties to find or train new workers

Second Guess

Costly revisits to the job site for verification

Lengthy Report

Days to consolidate data, analyse and draft reports

Infrastructure Failures Don't Wait

“

In just 10 minutes, my worker who has never touched a GPR could collect high quality data with GP8800 on the jobsite. It's AMAZING!

”

Japanese Customer

Ease of Use

Basic-to-Expert Workflows with Minimal Training

Intuitive Visualization

Clear Raw Data, 2D/3D Views, Augmented Reality



Pro

Live Collaboration
Basic-to-Expert Workflows
Superior Sensor Performance

24/7 Data Availability

Secure + Compliant Access to Results Anytime

Comprehensive Toolkit

Filters, Annotations, Tagging, Photos

Live Collaboration

Live Data Sync, Remote Screen Sharing

Continuous Updates

Software Features

Ease of Use

Basic-to-Expert Workflows with Minimal Training

Advanced Analytics

GPR Insights, Pundit Vision

Intuitive Visualization

Clear Raw Data, 2D/3D Views, Augmented Reality

AI-Driven Insights

AI Rebar Tagging, AI Positioning, AI Feature Interpretation, and more



Pro AI

Loyalty Program
AI Models
Post-Processing Software
Live Collaboration
Basic-to-Expert Workflows
Superior Sensor Performance

24/7 Result Availability

Secure + Compliant Access to Results Anytime

Comprehensive Toolkit

Filters, Annotations, Tagging, Photos

Live Collaboration

Live Data Sync, Remote Screen Sharing

Data + Sensor Recovery

Recoverable Data + Sensor Refreshes via Loyalty Program

Evolving Capabilities

Continuous Innovation of Sensors, Software and AI Models

Pro AI

available for



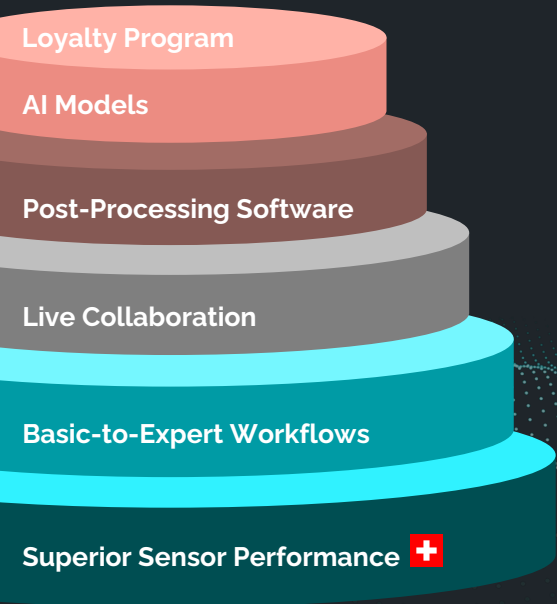
Strictly Confidential



Purchase Options

for both CAPEX and OPEX budget preferences

Pro AI



Continuity

5-Year Plan

5 years use of Pro AI
+
Annual renewal from year 6
+
Included lifetime Lite option*

Flexibility

2-Year Plan

2 years use of Pro AI
+
Annual renewal from year 3

* Lite option: consists of lifetime core functionalities that enable using the sensor as a standard tool.

Loyalty Program for Pro AI Customers

for sensor refresh needs

Keep Working, Keep Costs Under Control.

“I Need
A New Sensor!”

Loyalty Program

1 x
New Sensor Kit
of the same or similar model



2 Years
Pro AI Extension
added to ongoing contract



50~60%
of the 5-Year Plan price

Example:

Tyler purchased a GP8000 Pro AI 5-Year Plan on the 1.1.2026, the expiration date is the 31.12.2030. The sensor gets heavily used after 2.5 years and it no longer fits for work. He decides to replace it on the 05.07.2028. With the Loyalty Program, he receives a brand new GP8000, his Pro AI plan is extended to the 31.12.2032, and he pays an attractive rate v.s. buying a complete new device in a traditional way.




Pricing Per Product



Pricing Details

GP8000



Pro AI

- ✓ Line Scan, Area Scan
- ✓ Advanced Live Visualization
- ✓ Collaboration via Workspace
- ✓ AI Models (AI Rebar Tagging)
- ✓ GPR Insights Standard
- ✓ Feature Updates

- GP8000 Pro Sensor Kit (stepped frequencies 200 – 4000MHz)
- 2x battery pack

Pro AI 5-Year Plan

Item Code	39398015
CHF	19'400

Pro AI 2-Year Plan

Item Code	39398012
CHF	11'470

Renewal

Item Code	39398011
CHF	3'220 / year

Loyalty

Item Code	39398017
CHF	10'000

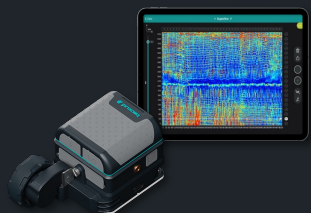
Lite Migration

Item Code	39398050
CHF	3'600



Pricing Details

GP8800



Pro AI

- GP8800 Pro Sensor Kit (stepped frequencies 400 – 6000MHz)
- 2x battery pack (Li-on or NiMH)

- ✓ Line Scan, Area Scan
- ✓ Advanced Live Visualization
- ✓ Collaboration via Workspace
- ✓ AI Models (AI Rebar Tagging)
- ✓ GPR Insights Standard
- ✓ Feature Updates

Pro AI 5-Year Plan

	Li-on	NiMH
Item Code	39398025	39398026
CHF	20'450	20'450

Pro AI 2-Year Plan

	Li-on	NiMH
Item Code	39398022	39398023
CHF	11'260	11'260

Renewal

Item Code	39398011
CHF	3'220 / year

Loyalty

	Li-on	NiMH
Item Code	39398027	39398047
CHF	10'000	10'000

Lite Migration

Item Code	39398050
CHF	3'600



Pricing Details

GP8100



Pro AI

- GP8100 Pro Sensor Kit (stepped frequencies 400 – 4000MHz)
- 2x battery pack

- ✓ Line Scan, Area Scan
- ✓ Advanced Live Visualization
- ✓ Collaboration via Workspace
- ✓ AI Models (AI Rebar Tagging)
- ✓ GPR Insights Standard
- ✓ Feature Updates

Pro AI 5-Year Plan

Item Code	39398035
CHF	20'700

Pro AI 2-Year Plan

Item Code	39398032
CHF	11'540

Renewal

Item Code	39398011
CHF	3'220 / year

Loyalty

Item Code	39398037
CHF	10'000


Lite Migration

Item Code	39398050
CHF	3'600



Pricing Details

PD8050



Pro AI

- Pundit PD8050 array transducer
- Dual handle PD8050
- Standard accessories

- ✓ Line Scan, Grid Scan, 3D Scan
- ✓ Pulse Velocity Measurement
- ✓ Variable Depth of Field
- ✓ Collaboration via Workspace
- ✓ AI Models (Positioning, Backwall Tagging)
- ✓ Pundit Vision
- ✓ Feature Updates

Pro AI 5-Year Plan

Item Code	32798285
CHF	24'650

Pro AI 2-Year Plan

Item Code	32798282
CHF	15'200

Renewal

Item Code	32798286
CHF	3'600 / year

Loyalty

Item Code	32798295
CHF	13'500

Lite Migration

Item Code	32798405
CHF	4'200

GS8000 Pro



- GS8000 pushcart (stepped frequencies 40-3440 MHz)
- Tablet holder
- MA8000
- Stabilisation kit
- Pole
- Transportation case

Pro AI

- ✓ Line Scan, Area Scan
- ✓ 3rd Party GNSS Connection
- ✓ SSR (selected regions)
- ✓ Free Path
- ✓ Collaboration via Workspace
- ✓ AI Models (via GPR Insights)
- ✓ GPR Insights Advanced
- ✓ Feature Updates

Pro AI 5-Year Plan

Item Code	39355320
CHF	26'780

Pro AI 2-Year Plan

Item Code	39355310
CHF	16'260

Renewal

Item Code	39398495
CHF	3'710 / year

Loyalty

Item Code	39355380
CHF	14'000


Lite Migration

Item Code	39398445
CHF	6'000



Pricing Details

GS8000 Lite (non Pro AI)



Lite

- ✓ Line Scan, Area Scan
- ✓ 3rd Party GNSS Connection
- ✓ SEG-Y Export

- GS8000 pushcart (stepped frequencies 40-3440 MHz)
- Tablet holder

Lite

Item Code 39355300

CHF 14'000



Pricing Details

GS9000



Pro AI

- ✓ Superline, Area Scan
- ✓ 3rd Party GNSS Connection
- ✓ Free Path
- ✓ Collaboration via Workspace
- ✓ AI Models (via GPR Insights)
- ✓ GPR Insights Pro (4000GB)
- ✓ Feature Updates

- GS9000 pushcart
- MA8000
- Stabalisation kit
- Pole 2 x 0.5m
- Tablet holder
- 1 x GX1 or 1 x GX2

Pro AI 5-Year Plan

	GX1	GX2
Item Code	39365420	39365440
CHF	104'000	88'200

Pro AI 2-Year Plan

	GX1	GX2
Item Code	39365410	39365430
CHF	67'800	52'000

Renewal

	Year 3 – Year 5	Post Year 5
Item Code	39398875	39398895
CHF	12'500 / year	6'500 / year

Loyalty

	GX1	GX2
Item Code	39365470	39365480
CHF	60'000	46'000

Lite Migration

Item Code	39398845
CHF	15'000



Pricing Details

GM8000



Pro AI

- GM8000 complete kit for vehicle towing
- Integrated Doppler radar kit
- VIPS Visual odometry module
- Roof mounting kit
- Anti Rotation kit
- VM Power Box
- 2 x GX1 or 2 x GX2

- ✓ A Scan, B Scan
- ✓ Live Signal Processing
- ✓ 3rd Party GNSS Connection
- ✓ Advanced Positioning
- ✓ Free Path
- ✓ Collaboration via Workspace
- ✓ AI Models (via GPR Insights)
- ✓ GPR Insights Pro (6000GB)
- ✓ Feature Updates

Pro AI 5-Year Plan

	GX1	GX2
Item Code	39366420	39366440
CHF	231'100	199'500

Pro AI 2-Year Plan

	GX1	GX2
Item Code	39366410	39366430
CHF	161'100	129'500

Renewal

	Year 3 – Year 5	Post Year 5
Item Code	39398985	39398995
CHF	25'000 / year	10'000 / year

Loyalty


	GX1	GX2
Item Code	39366470	39366480
CHF	143'000	115'000

Lite Migration

Item Code	39398945
CHF	15'000



Annex





Traditional Black Box

Difficult Operation

Steep learning curve and rigid workflows

Fragmented Workflow

Multiple manual processing steps

Limited Tool Box

Restricted functionality and documentation options

Isolated Operation

No data sharing or collaborative access

Manual Data Handling

USB, cable or postal service for sharing and review

3rd Party Post-Processing Software

Additional purchase with fragmented workflow

Time-Consuming Interpretation

Interpretation through manual work

Data Loss + Costly Replacement

If stolen or lost: data loss and full sensor repurchase

Depreciating Black Box

Limited software updates; sensor capability fixed at purchase

Pro AI – Intelligence Platform

Ease of Use

Basic-to-expert workflows with minimal training

Intuitive Visualization

Clear raw data, 2D, 3D, Augmented Reality views

Comprehensive Toolkit

Filters, annotations, tagging, photos

Live Collaboration

Live data sync, output sharing, remote screen sharing

24/7 Result Availability

Secure + compliant access to results anytime

Advanced Analytics

Included post-processing software with seamless user experience

AI-Driven Insights

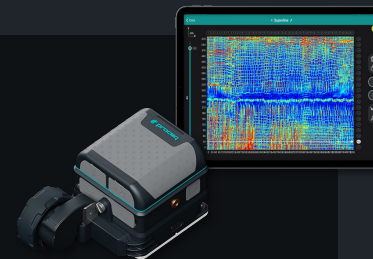
AI Rebar Tagging, AI Positioning, AI Feature Interpretation, and more

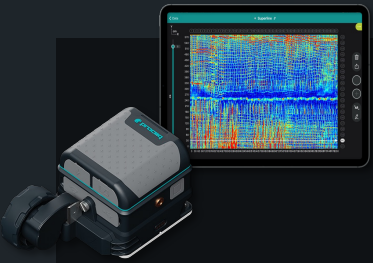
Data + Sensor Recovery

Recoverable data + cost-effective sensor refreshes via Loyalty Program

Evolving Capacities

Continuous innovation of sensors, software and AI models





LITE – Data Collector

Ease of Use

Basic workflows with minimal training

Clear Visualization

Clear raw data (incl. export)

Comprehensive Toolkit

Filters, annotations, tagging, photos

Regular Improvements

Updates on existing features

Pro AI – Intelligence Platform

Ease of Use

Basic-to-expert workflows with minimal training

Intuitive Visualization

Clear raw data, 2D, 3D, Augmented Reality views

Comprehensive Toolkit

Filters, annotations, tagging, photos

Live Collaboration

Live data sync, output sharing, remote screen sharing

24/7 Result Availability

Secure + compliant access to results anytime

Advanced Analytics

Included post-processing software with seamless user experience

AI-Driven Insights

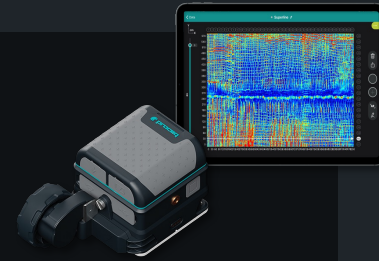
AI Rebar Tagging, AI Positioning, AI Feature Interpretation, and more

Data + Sensor Recovery

Recoverable data + cost-effective sensor refreshes via Loyalty Program

Evolving Capacities

Continuous innovation of sensors, software and AI models





FAQ: New Customers

Question	Answer
When can I replace my sensor via the loyalty program?	At any time when your sensor is no longer fit for work. No matter if you replace it during your initial 2-Year or 5-Year plan, or when you are renewing year after year (e.g., in year 6), your ongoing Pro AI contract will be prolonged by 2 more years.
How many replacements can I have via the loyalty program?	There is no limit on genuine sensor refreshes requested in good faith.
What happens to the old/replaced sensor?	The replaced sensor will no longer be associated with an active license, therefore will not function. If you intend to keep it as a backup unit, you can purchase a separate license from us.
What happens if I don't renew?	You will be able to use the sensor as a standard tool (Lite option). If you have purchased a 5-Year plan, this Lite option is already included and will be activated automatically in year 6. If you started with a 2-Year plan and have renewed 3 times, this option is also available automatically in year 6; if you wish to switch to Lite before year 6, you can opt for a migration to Lite for a one-time price.
What's included in the Lite option?	The Lite option equips your sensor with core functionalities (product specific) that enable you to conduct standard work like with any other brands. It doesn't provide you the access to future updates, live collaboration, AI models and certain advanced features, nor post-processing software.
I start with a 2-Year Plan, do I have to pay for the Lite option?	For 2-Year customers who continue renewing the Pro AI plan for 3 more years, the Lite option will be included without extra charge after the 3 renewals. In case you wish to opt for Lite before completing the 3 renewals, you have the option to migrate to Lite by paying a one-time fee.



FAQ: Existing Customers (Subscription / Advanced Suite)

Question	Answer
Will there be any change to my sensors?	There is no change for you and your sensors will continue work. We will ensure the best customer experience with continued service according to the conditions at the moment of purchase.
Can I migrate to Pro AI?	Yes. Regardless your current pricing model (Subscription / Advanced Suite), we are happy to migrate you to Pro AI to benefit from the most comprehensive solution. Once migrated, you will not be able to switch back to your previous model.
After migration to Pro AI, will I be eligible to Lite option ?	Yes. For Advanced Suite customers, you will have lifetime Lite option included immediately after the migration. For Subscription customers, all the past renewals will be considered, if you have already renewed 3+ years, this option is included as well.
Can I use AI models without migrating to Pro AI?	You will be able to use AI models that are included in the field apps with your current pricing model. For AI models included in the separate post-processing software or offered as a paid option, you will need to purchase separately.
Can I benefit from the Loyalty Program without migrating to Pro AI ?	Unfortunately, no. The Loyalty Program is reserved exclusively for Pro AI customers.



Features

GP8000, GP8800, GP8100

Software Features / Loyalty Benefit		Lite	Pro AI
Field App			
Scan modes	Line Scan , Super Line Scan	x	x
	Limited Area scan (Grid paper size)	x	x
	Flexible Area Scan (up to 16m2 for GP8000/GP8800, 100m2 for GP8100)		x
Live Visualization	Trace (A-Scan), Radargram (B-Scan), Migrated Radargram, Live wire	x	x
	Limited Time Slice view (no slice)	x	x
	Time Slice view		x
	3D view, Augmented reality		x
Live Signal Processing	Auto and Manual Gains, Background removal, Dielectric hyperbola fitting, Noise cancellati	x	x
	Adjustable depth time window		x
Display Settings & Tools	Tags & Markers, Voice notes, Photos, Annotations	x	x
	Logbook	x	x
Data Management			
Workspace	Sync app to cloud		x
	Archive		x
Export Formats	SEG-Y	x	x
	HTML / DOCX		x
	URL		x
Advanced Features			
AI Tools	Auto rebar tagging		x
Post Processing Software	Insights Standard		x
Loyalty Benefits			
	Replacement sensor + 2 years extension at preferential rate		x



Features

PD8050

Software Features / Loyalty Benefit		Lite	Pro AI
Field App			
Scan modes	Line Scan	X	X
	Full 3D Matrix Scan		X
	Grid Scan	X	X
	Variable depth of field		X
View Modes	A-scan	X	X
	B-scan	X	X
	Time slice		X
	3D		X
	Augmented reality		X
Image Processing	Analogue Gain and TGC	X	X
	Digital Gain and TGC	X	X
	Auto Gain	X	X
	Pulse velocity and raw data offset	X	X
	Pulse velocity tagging	X	X
	Logbook	X	X
Data Management			
Workspace	Sync app to cloud		X
	Web Access		X
	Archive		X
Export Formats	Snapshots		X
	HTML		X
	URL		X
	Raw data export (csv)	X	X
Advanced Features			
AI Tools	AI positioning		X
	AI tagging		X
	Pundit Vision		X
Loyalty Benefits			
	Replacement sensor + 2 years extension at preferential rate		X



Features

GS8000

Software Features		Lite	Pro AI
Field App			
Scan modes	Line Scan	x	x
	Area Scan	x	x
	Free Path		x
	Time triggering		
Live Visualization	Trace (A-Scan)	x	x
	Radargram (B-Scan)	x	x
	Migrated Radargram	x	x
	Time Slice view (Area Scan)	x	x
	Augmented reality (Area Scan)	x	x
	Time Slice view (Free Path)		x
	Satellite map view (Free Path)		x
Live Signal	Auto and Manual Gains	x	x
Processing	Background removal	x	x
	Noise Cancellation Filter	x	x
	Bandpass and Low pass filter	x	x
Display Settings	Hyperbola fitting – Depth estimation	x	x
	Color Pallet and Contrast	x	x
	Object Layers		x
	Slice depth		x
	Slice Thickness		x
	Tags & Markers	x	x
	Voice notes	x	x
	Sketching	x	x
Mapping Tools	Photos	x	x
	Points of Interest		x
	Line interpretations		x
	CAD Overlay		x
	Connect to 3rd party GNSS	x	x
Geopositioning	Connect to Total Station	x	x
	Log Positions for post-processing	x	x
	Real-Time positioning on map		x
	Coordinate system conversions		x

Software Features		Lite	Pro AI
Data Management			
Workspace	Sync app to cloud		x
	Web Access		x
	Archive		x
Export Formats	SEG-Y	x	x
	HTML		x
	URL		x
	DXF		x
	SHP		x
	KML		x
	Proprietary format (compatible with own & 3rd party SW)		x
Advanced Features			
	Insights		x
	future features		x
Loyalty Benefits			
	Replacement sensor + 2 years extension at preferential rate		x



Features

GS9000

Software Features		Lite	Pro AI
Field App			
Scan modes	Superline	x	x
	Area Scan	x	x
	Free Path		x
Live Visualization	Trace (A-Scan), Radargram (B-Scan), Migrated Radargram	x	x
	Time Slice view (Area Scan), Augmented reality (Superline)	x	x
	Time Slice view (Area Scan)	x	x
	Augmented reality (Area Scan)	x	x
	Time Slice view (Free Path), Satellite map view (Free Path)		x
Live Signal Processing	Auto and Manual Gains, Background removal	x	x
	Noise Cancellation Filter, Bandpass and Low pass filter	x	x
Display Settings	Hyperbola fitting – Depth estimation	x	x
	Color Pallet and Contrast	x	x
	Object Layers		x
	Slice depth, Slice Thickness	x	x
Mapping Tools	Tags & Markers, Voice notes, Photos, Sketching	x	x
	Points of Interest		x
	Line interpretations		x
	CAD Overlay		x
Geopositioning	Connect to 3rd party GNSS	x	x
	Connect to Total Station	x	x
	Log Positions for post-processing	x	x
	Real-Time positioning on map		x
	Coordinate system conversions		x

Software Features		Lite	Pro AI
Data Management			
Workspace	Sync app to cloud		x
	Web Access		x
	Archive		x
Export Formats	SEG-Y	x	x
	HTML		x
	URL		x
	DXF		x
	SHP		x
	KML		x
Advanced Features			
	Cloud SwitchOff		x
	Insights Pro		x
	<i>future non-AI features</i>		x
Loyalty Benefits			
	Replacement sensor + 1x antenna + 2 years extension at preferential rate		x



Features

GM8000

Software Features / Loyalty Benefit		Lite	Pro AI
Field App			
Scan modes	Free Path		x
Live Visualization	Trace (A-Scan), Radargram (B-Scan), Migrated Radargram	x	x
	Time Slice view (Free Path), Satellite map view (Free Path)		x
Live Signal Processing	Auto and Manual Gains, Background removal	x	x
	Noise Cancellation Filter, Bandpass and Low pass filter	x	x
	Hyperbola fitting – Depth estimation	x	x
Display Settings	Color Palltet and Contrast	x	x
	Covered path *	x	x
	Slice depth, Slice Thickness	x	x
Mapping Tools	Tags & Markers, Voice notes, Photos, Sketching	x	x
	Points of Interest		x
	Line interpretations		x
	CAD Overlay		x
Geopositioning	Connect to 3rd party GNSS	x	x
	Connect to Total Station	x	x
	Log Positions for post-processing	x	x
	Real-Time positioning on map	x	x
	Trajectory corrections live		x
	Trajectory corrections post processing		x
	Coordinate system conversions		x

Software Features / Loyalty Benefit		Lite	Pro AI
Data Management			
Workspace	Sync app to cloud		x
	Web Access		x
	Archive		x
Export Formats	SEG-Y	x	x
	HTML		x
	URL		x
	DXF		x
	SHP		x
	KML		x
Advanced Features			
	Cloud SwitchOff		x
	Insights Pro		x
	<i>future non-AI features</i>		x
Loyalty Benefits			
	Replacement sensor + 2x antennas + 2 years extension at preferential rate		x